CENTRAL EUROPE 1:100,000
SHEET V2.
FIRST EDITION.

WISSEMBOURG

REFERENCE

Road classification is NOT based on reconnaissance. Reliability uncertain.

Motor Highway. (independent of road system) Reichsautobahn.
2 carriage ways each metalled and 7·5ms. wide.
Connecting points with road system where known.
Under construction
Main Roads. Reichsstrassen with route numbers 56
Metalled and mostly 6ms. wide.
Other Main Roads. (mostly Landstrassen I. Ordnung) metalled and 5·5 ms. average useful width.
Secondary Roads. Metalled and 4 ms. average useful width.
Other Roads and Cart Tracks. Not always motorable and often unmetalled.
Paths.
Causeway.
Railway. Multiple track (normal gauge) with station.
" Single track " " broad gauge, light branch.
" Under construction
Narrow gauge, tram and track.
International Boundary.
Church, Chapel, Monument.
Cemetery, Christian, and non Christian.
Wireless station, Tower, Lighthouse.
High Tension cable and Power station.
Watermill, Windmill, Windmotor.
Lock, Water gate, Dam.
Aqueducts, over and underground.
Spring, Water cistern.
Swamps, Mud flats.
Contours, Trig point, Spot height. 560
Woods, Brushwood.
Vineyard, Orchard.
Embankment, Old earthworks, Barrow.
Sand and gravel, Cliff (sometimes Quarry).

ROADS IN FRANCE, BELGIUM & LUXEMBOURG

Road classification is NOT based on reconnaissance. Reliability uncertain.

Roads, 8 metres & over.
" " " Under construction.
" 6-8 metres.
" 3-6 " "
Secondary Roads.
Other roads & cart tracks.
Paths.
Oil Wells.

Contour intervals 25 metres above 50 metres.
10 metres below 50 metres.

HEIGHTS IN METRES.

Scale 1:100,000 or 1 Inch to 1·58 Miles

INDEX TO ADJOINING SHEETS AND INCIDENCE OF GRID LETTERS

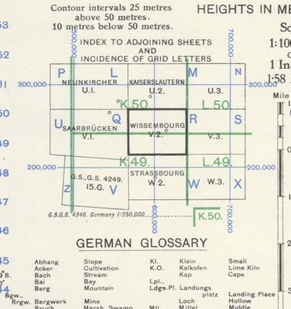

GERMAN GLOSSARY

Abhang	Slope	Kl.	Klein	Small			
Acker	Cultivation	K.O.	Kalkofen	Lime Kiln			
Bach	Stream		Kap	Cape			
Bai	Bay	Lpl.,	Ldgs.Pl.	Landungs platz	Landing Place		
Berg	Mountain						
Bgw. Brgw.	Bergwerk	Mine		Loch	Hollow		
Bruch	Marsh, Swamp	Mtl.		Mittel	Middle		
Brücke	Bridge			Moor	Bog, Swamp		
Brunnen	Well	Ndr.		Nieder	Lower		
Buhel	Hillock	Ob., Obr.		Ober	Upper		
Dorf	Village			Platte	Wood Clearing		
Ebene	Plain	Qu.		Quelle	Spring		
				Reutfeld	Cleared Land		
Fabrik	Factory			Riff	Rocks, Reef		
Fähre	Ferry			Riesche	Reeds		
(Kahn Fähre)	(Passenger Ferry)			Rücken	Ridge		
				Schloss	Castle		
Wagen Fähre)	(Vehicle Ferry)			Schlucht	Gorge		
Feld	Field			See	Sea, Lake		
Fels (en)	Rocks			Spitze	Peak, Point		
Fluss	River			Stadt	Town, City		
Forst	Forest			Stein	Stone		
Gau	District, Province	Stbr.		Steinbruch	Quarry (Stone)		
				Sumpf	Swamp, Marsh		
Gebirge	Range			Tal., Thal	Valley		
Gefilde	Open fields	T.		Teich	Pond		
Graben	Ditch			Ufer	Shore		
Grenze	Boundary, Frontier	Unt. Utr.		Unter	Under		
		Vw.		Vorwerk	Farmbuilding		
Hafen	Harbour			Wald	Woods		
Hain	Grove			Wasser behälter	Reservoir, Water-tank		
Heide	Heath, Prairie						
Hinter	Back, Rear	Wlg.		Wasserleitung	Water-conduit, Aqueduct		
Hof	Farm, Courtyard			Wiese	Meadow		
Hohe	Hill, Height	Whs.		Wirtshaus	Inn		
Hügel	Hill, Height	Zgl.		Ziegelei	Brickyard, Tile Kiln		
Insel	Island						

Names of topographical feature, e.g. Wald, are given on this sheet in their German form and no attempt to translate them has been made.

Convergence is given for centre of W. & E. sheet lines.

Magnetic Declination 1944
at centre of sheet
From True North 5° 57' W. (June 1944)
From Grid North 6° 01' W.
Annual change about 9' E.

T.N. G.N. C. 0° 16' W.

G.N. T.N. C. 0° 27' E.

To determine magnetic north line, connect the pivot point "P" on the south edge of the map with the value of the angle between GRID NORTH and MAGNETIC NORTH as plotted on the degree scale of the north edge of the map.

EXAMPLE OF A GRID REFERENCE ON THIS SHEET

LETTER POINT	DISTELDORF	
Take West edge of square and read figure opposite the line as North or South margin or on the line itself. Estimate tenths.	East 00	North Take South edge of square and read figure opposite the line as East or West margin or on the line itself. Estimate tenths. 45
	East 0.05	North 0.54
REFERENCE 5.05454		
Unit metre. Square 10000		Reference to nearest 100

Nearest similar reference 500 kms. distant.

GRID DATA

NORD DE GUERRE

Projection	Lambert (Modified) Conical Orthomorphic
Spheroid	Du Plessis (Reconstituted)
Origin	55 Grades N. 6 Grades E. of Paris
False Co-ordinates of Origin	600,000 metres E. 200,000 metres N.

Longitude of Paris is 2° 20' 14" East of Greenwich

COMPILATION DIAGRAM

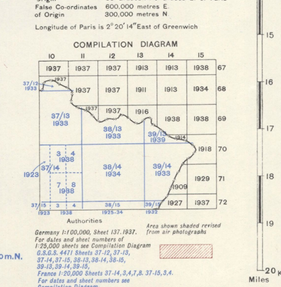

Authorities

Germany 1:100,000, Sheet 137. 1937.
For dates and sheet numbers of 1:25,000 sheets see Compilation Diagram G.S.G.S. 4411 Sheets 37-7, 37-13, 37-14, 37-15, 38-13, 38-14, 38-15, 39-13, 39-14, 39-15.
France 1:20,000 Sheets 37-14, 3, 4, 7, 8. 37-15, 5, 6.
For dates and sheet numbers see Compilation Diagram.
Road classification from G.S.G.S. 4346.

Area shown shaded revised from air photographs

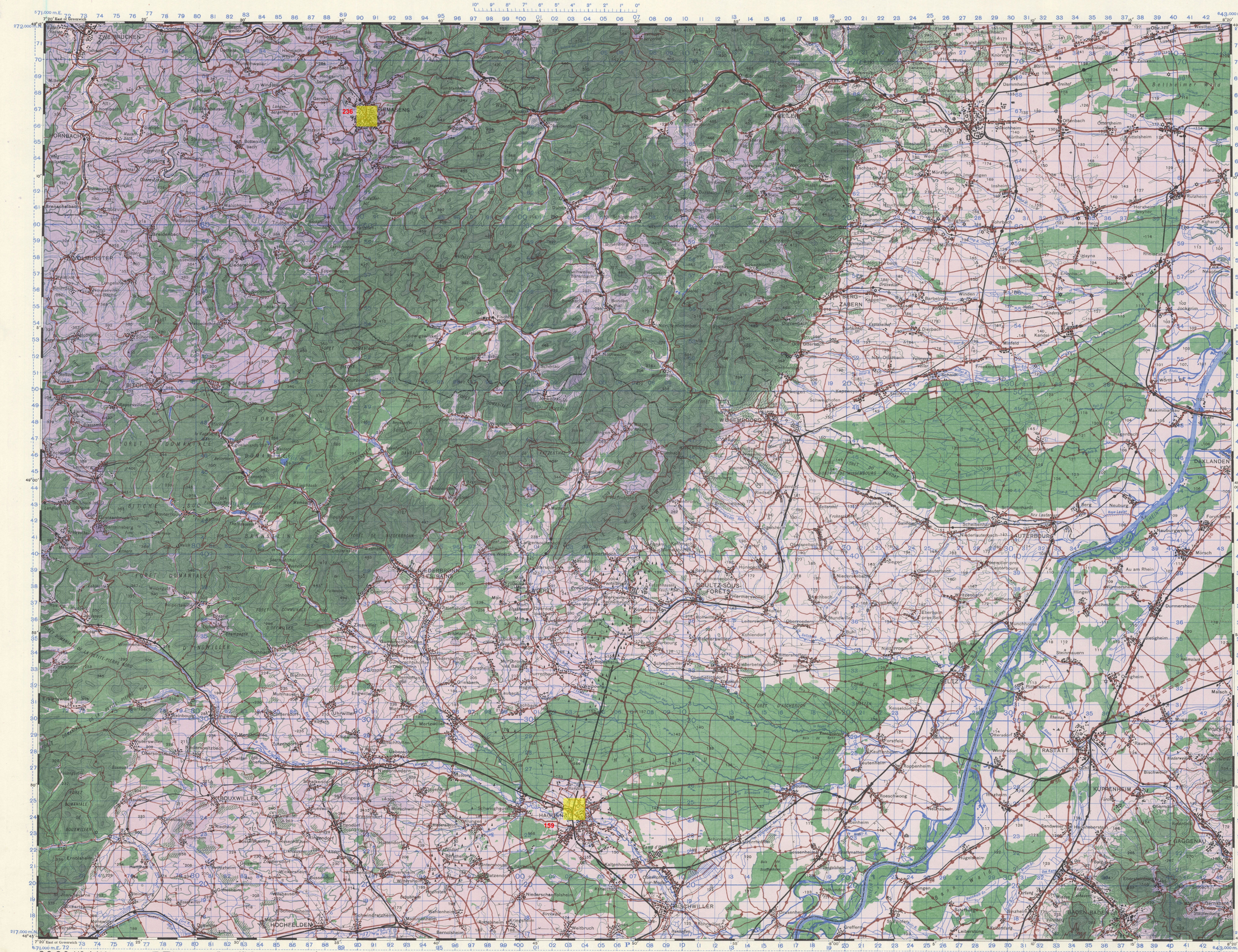
ZWEIBRÜCKEN
HORNBACH
236
BIRMASENS
ANNWEILER
LANDAU
WOLMUNSTER
BITCHE
ZABERN
WISSEMBOURG
LAUTERBOURG
SOULTZ-SOUS-FORÊTS
BISCHWILLER
HAGUENAU
159
BOUXWILLER
HOCHFELDEN
RASTATT
KUPPENHEIM
BADEN-BADEN
GAGGENAU
DAXLANDEN
Mutterstadt
Ludwigshafen
Neustadt
Landau
Karlsruhe
Rastatt
Baden-Baden
Bruchsal
Speyer
Germersheim
Wörth a. S.
Maximiliansau
Lauterbourg
Wissembourg
Haguenau
Bischwiller
Hochfelden
Bouxwiller
Zabern
Bitche
Zweibrücken
Birmasens
Annweiler
Soultz-sous-Forêts
Rastatt
Kuppenheim
Gaggenau
Baden-Baden
Daxlanden
Forêt Domaniale
Forêt de Wissembourg
Forêt d'Ascbourg
Bellheimer Wald
Rhein
Lauter
Sauer
Moder
Zorn
Saar
Blies
Nahe
Mosel
Neckar
Main
Donau
Rhône
Seine
Loire
Marne
Aisne
Meuse
Moselle
Saône
Dordogne
Garonne
Tarn
Lot
Cher
Allier
Vienne
Charente
Loire
Rhône
Saône
Doubs
Ain
Isère
Drôme
Ardèche
Gard
Hérault
Aude
Pyrénées
Ariège
Haute-Garonne
Tarn
Aveyron
Lot
Dordogne
Gironde
Charente
Vienne
Cher
Allier