


GERMAN GLOSSARY table with German terms and English equivalents.

Scale 1:100,000 or 1 inch to 1.58 Miles



G.S.G.S. No 4416 Published by War Office 1943.

GRID DATA section with technical details.

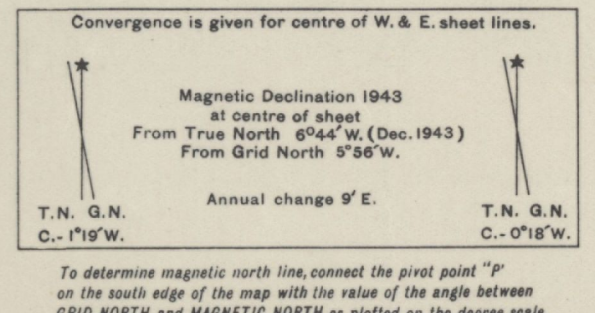


Table with grid reference examples.

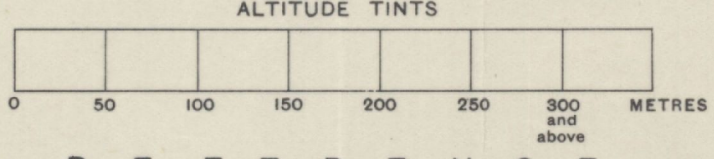
DEPT OF GEOGRAPHY

HOLLAND CLASSIFICATION OF ROADS

- List of road types and symbols according to the Holland classification.

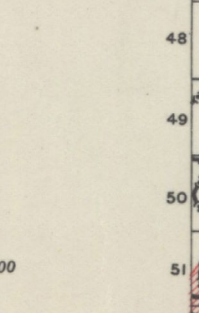
REFERENCE

- List of symbols for various features like railways, water, and terrain.



- Reference symbols for various geographical features and symbols.

INDEX TO ADDING SHEETS AND INCIDENCE OF GRID LETTERS.



Revised, drawn and photolithographed at O.S. 1943. COMPILATION DIAGRAM

Table showing the compilation diagram with years and sheet numbers.

Small text at the bottom right of the compilation diagram.